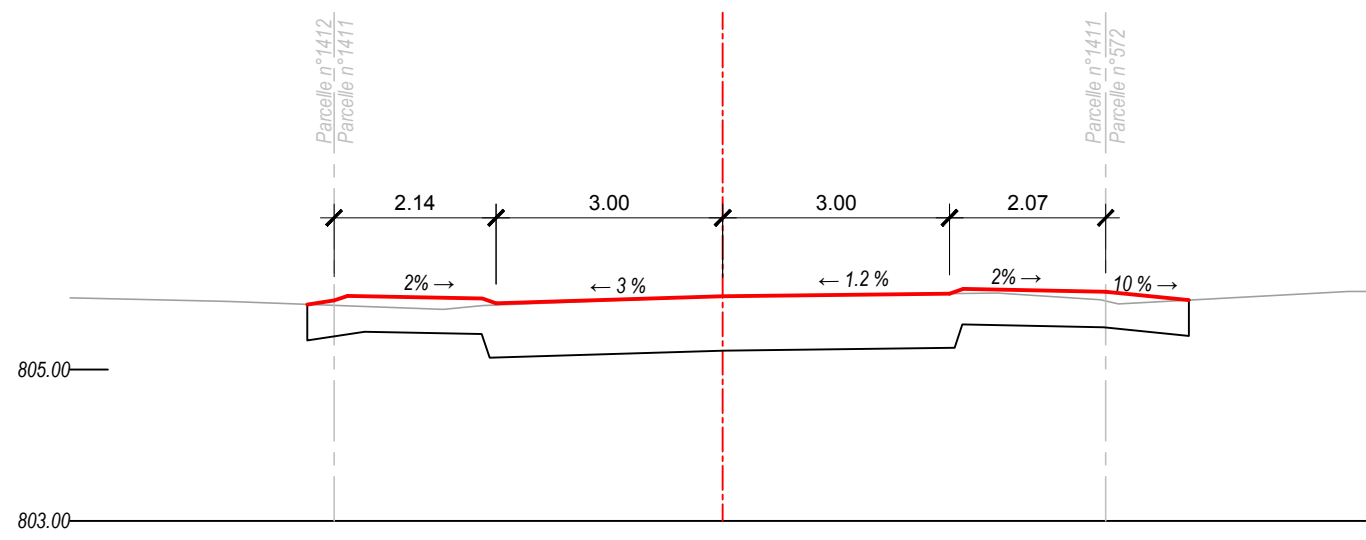
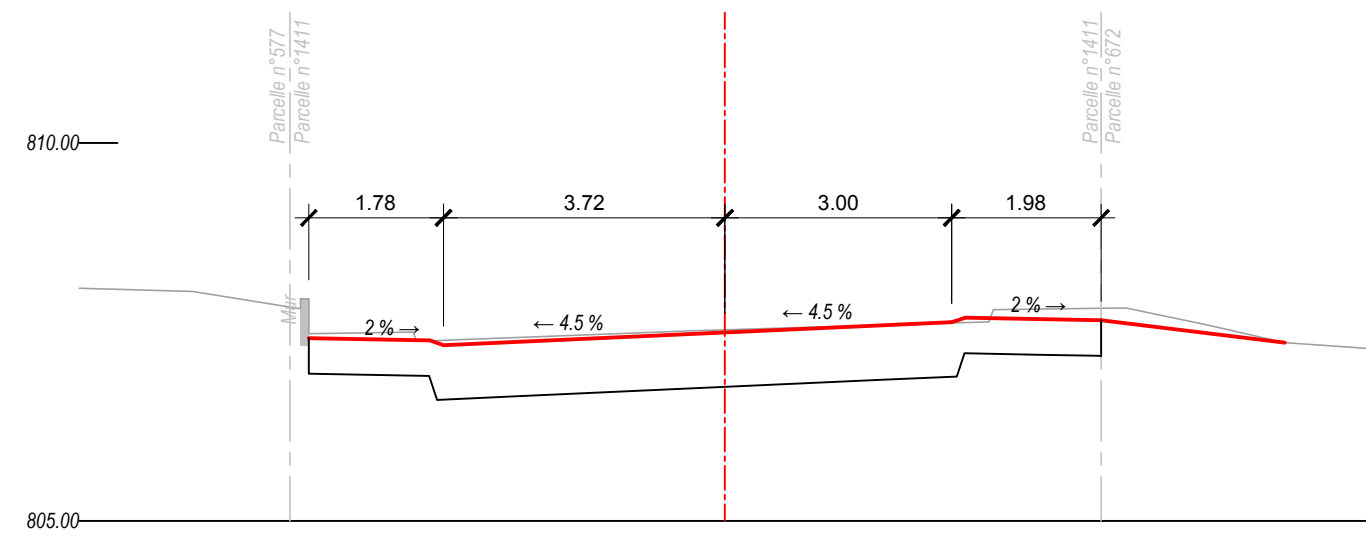


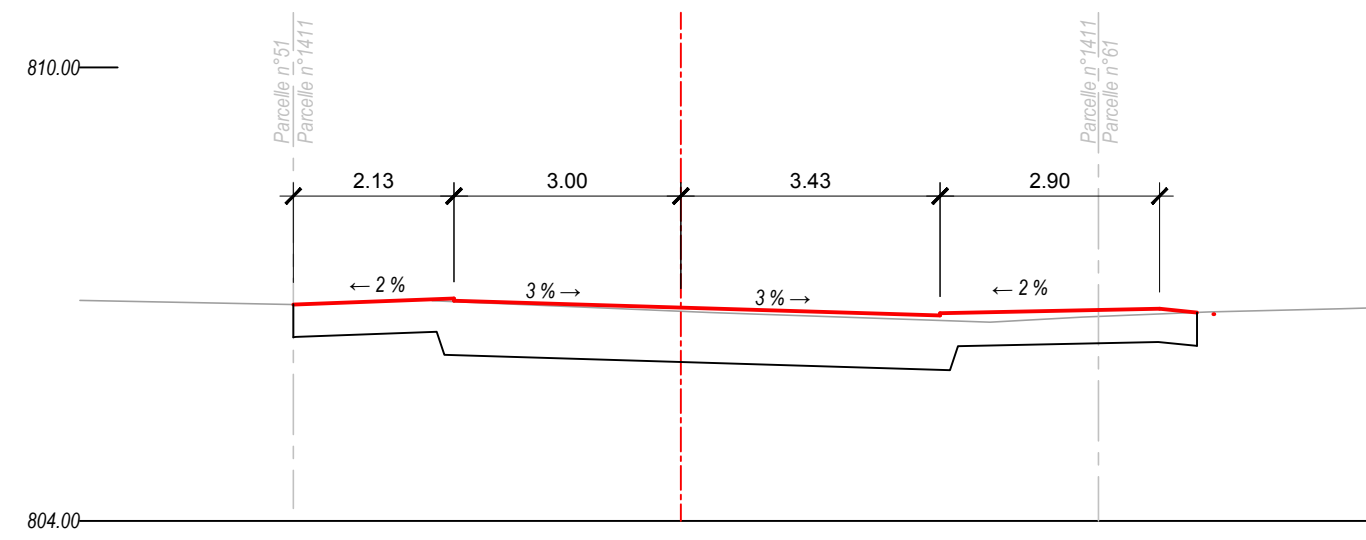
PROFIL 36
KM 387.36



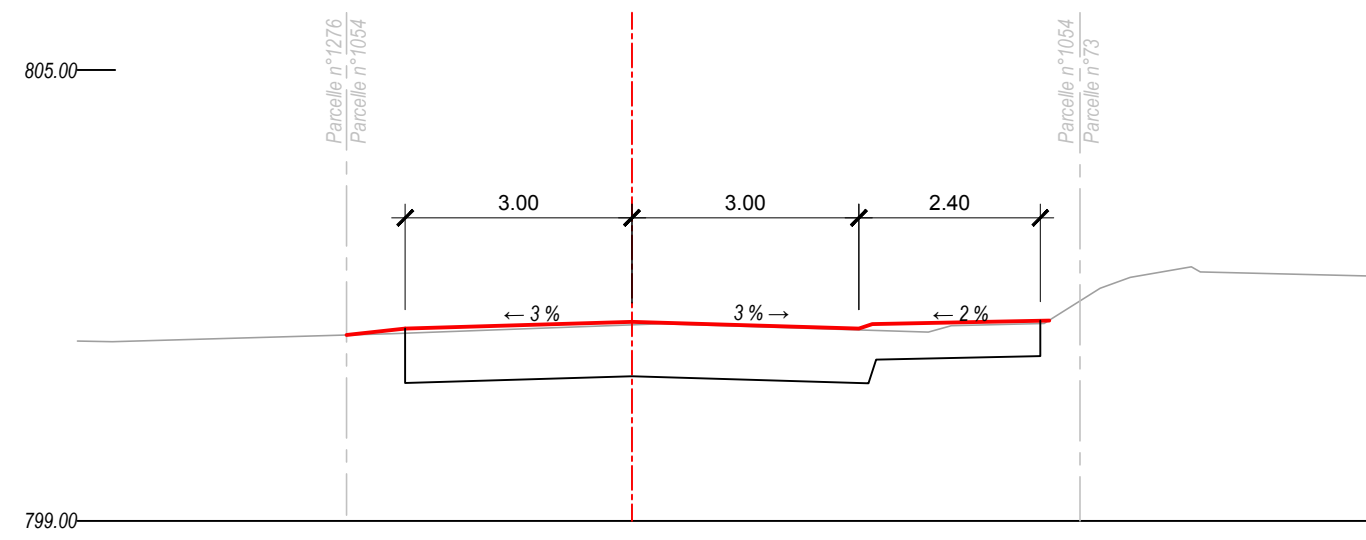
PROFIL 43
KM 471.57



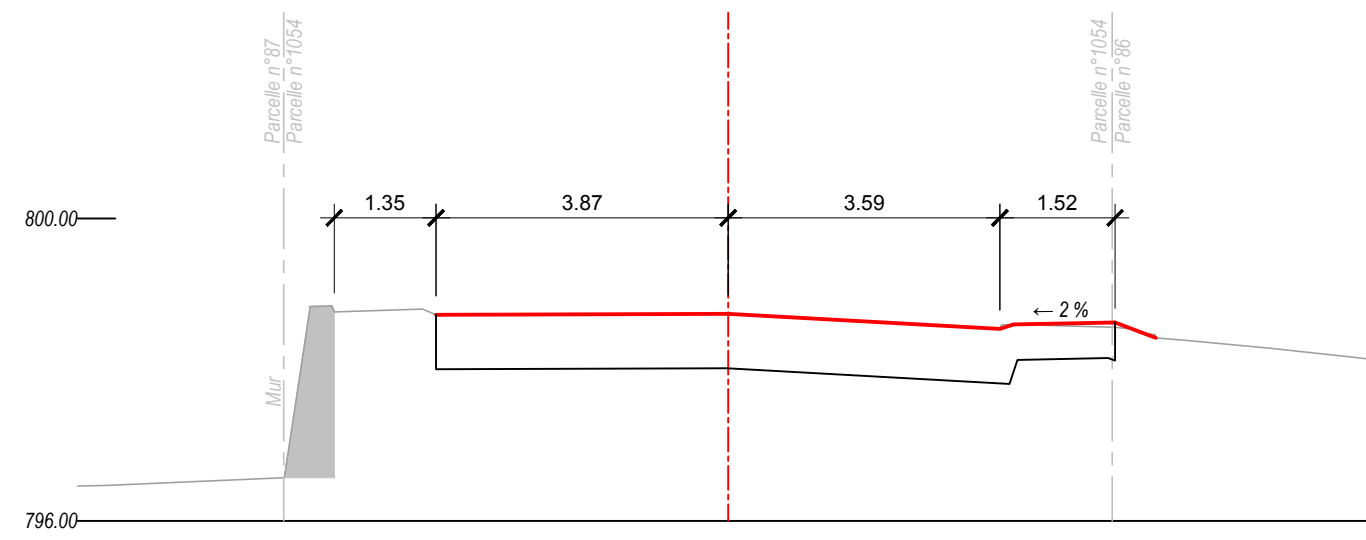
PROFIL 50
KM 555.88



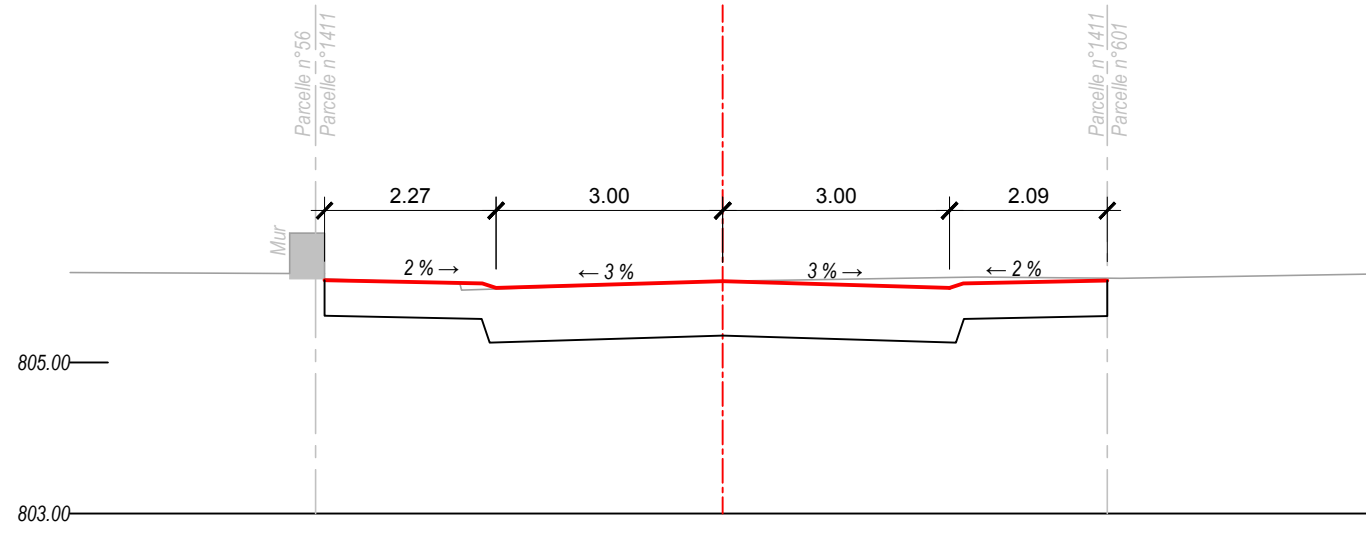
PROFIL 57
KM 658.18



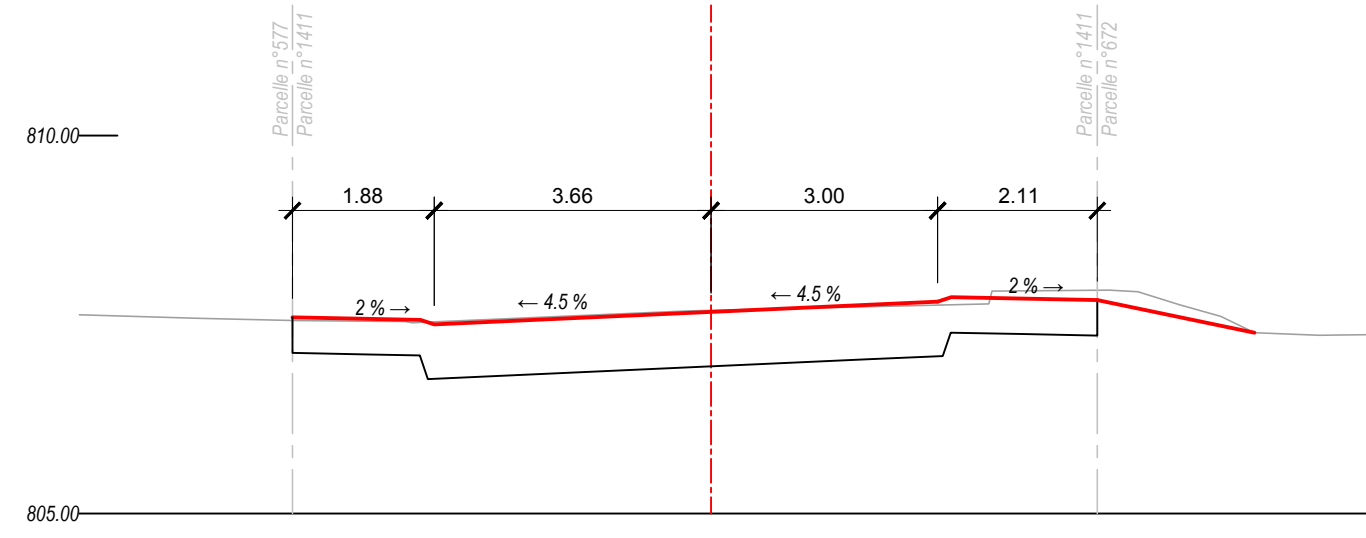
PROFIL 64
KM 746.42



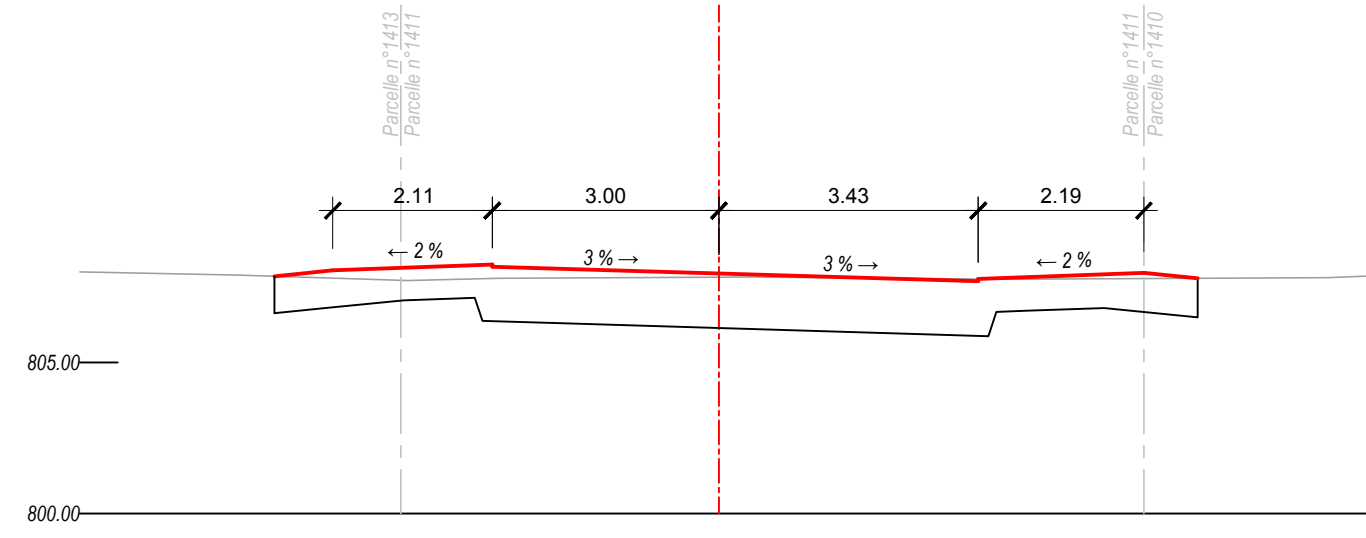
PROFIL 37
KM 397.35



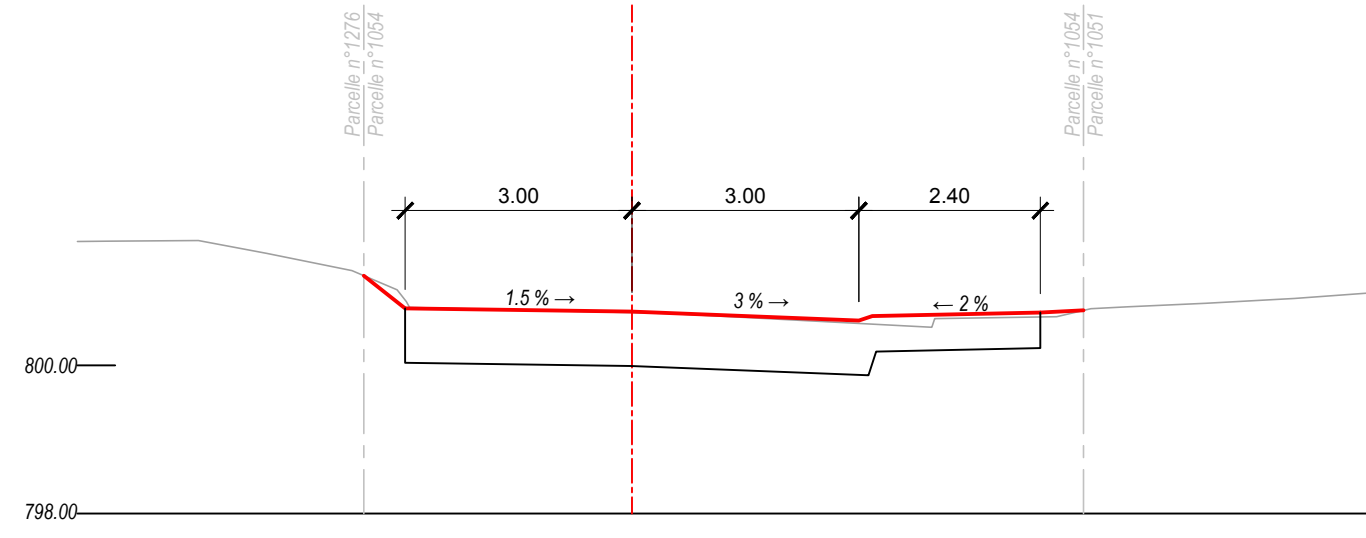
PROFIL 44
KM 480.78



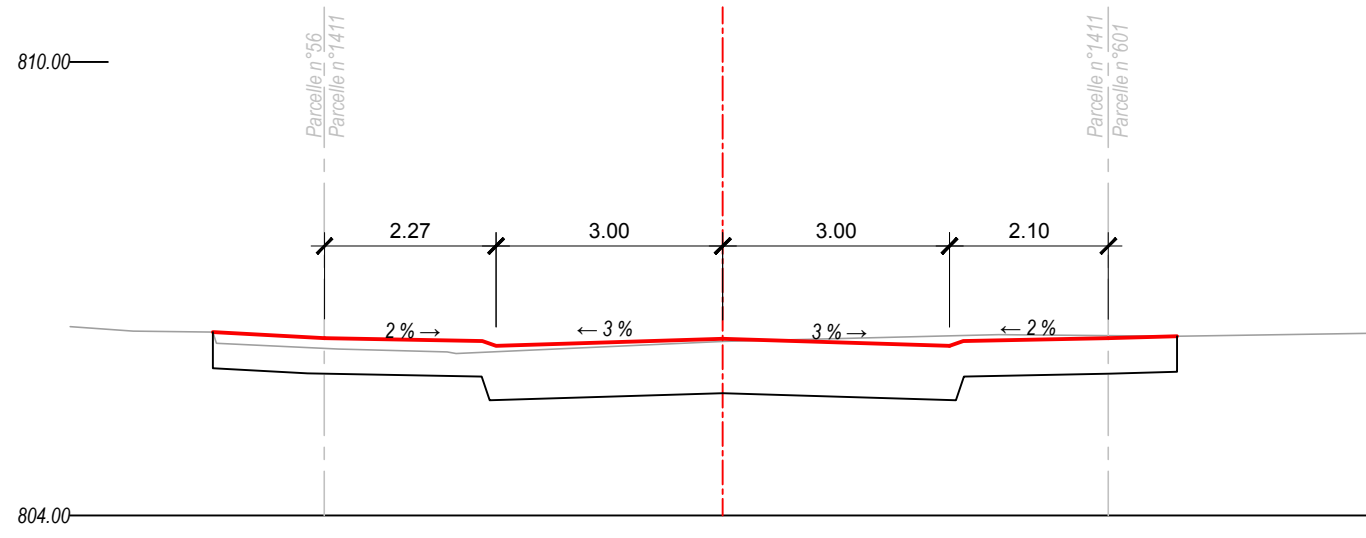
PROFIL 51
KM 572.88



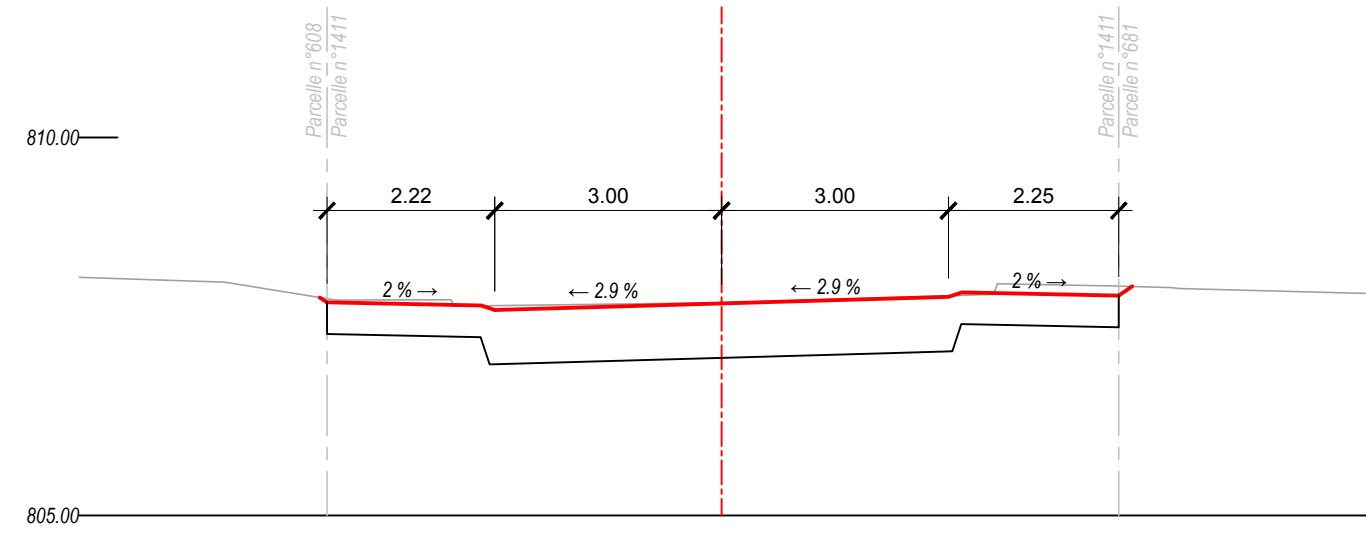
PROFIL 58
KM 676.01



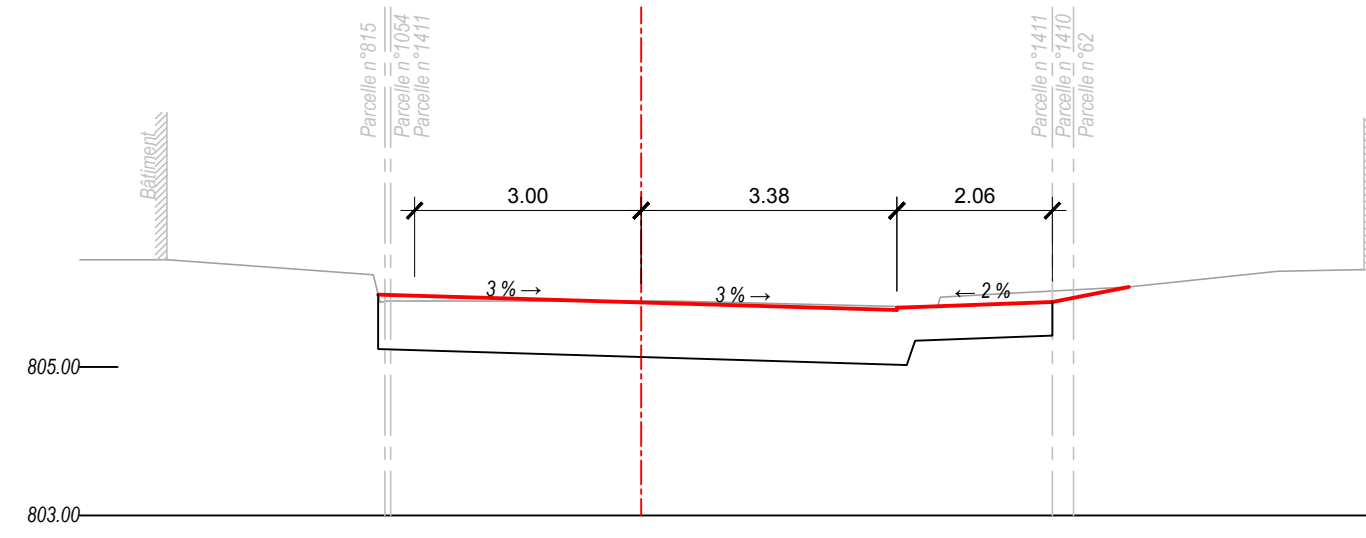
PROFIL 38
KM 412.65



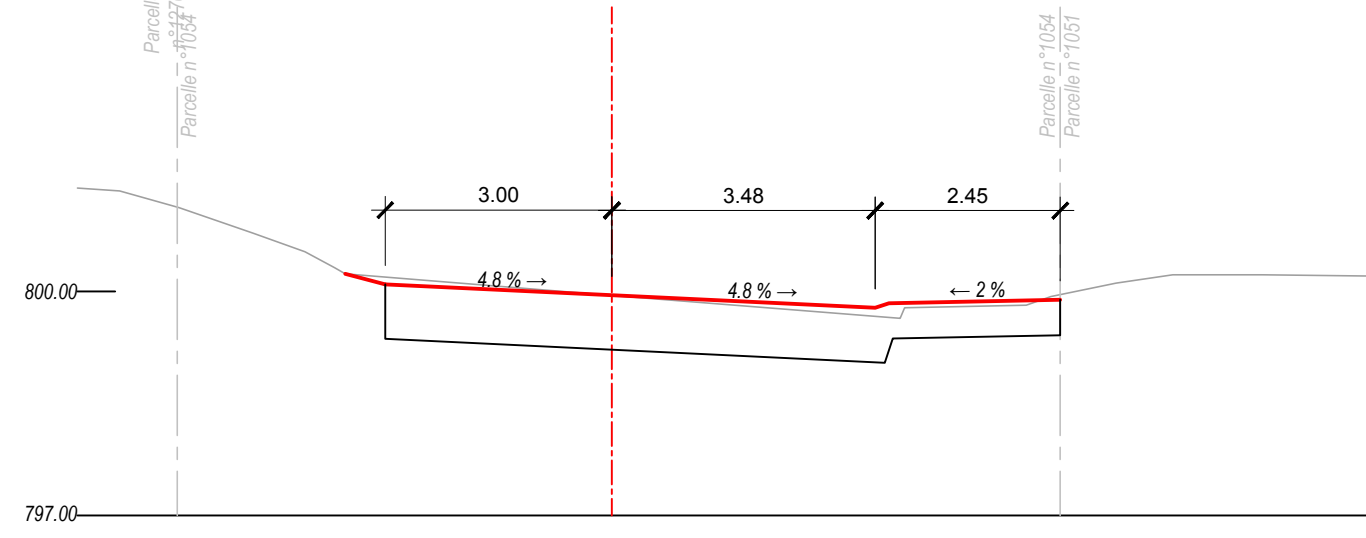
PROFIL 45
KM 493.89



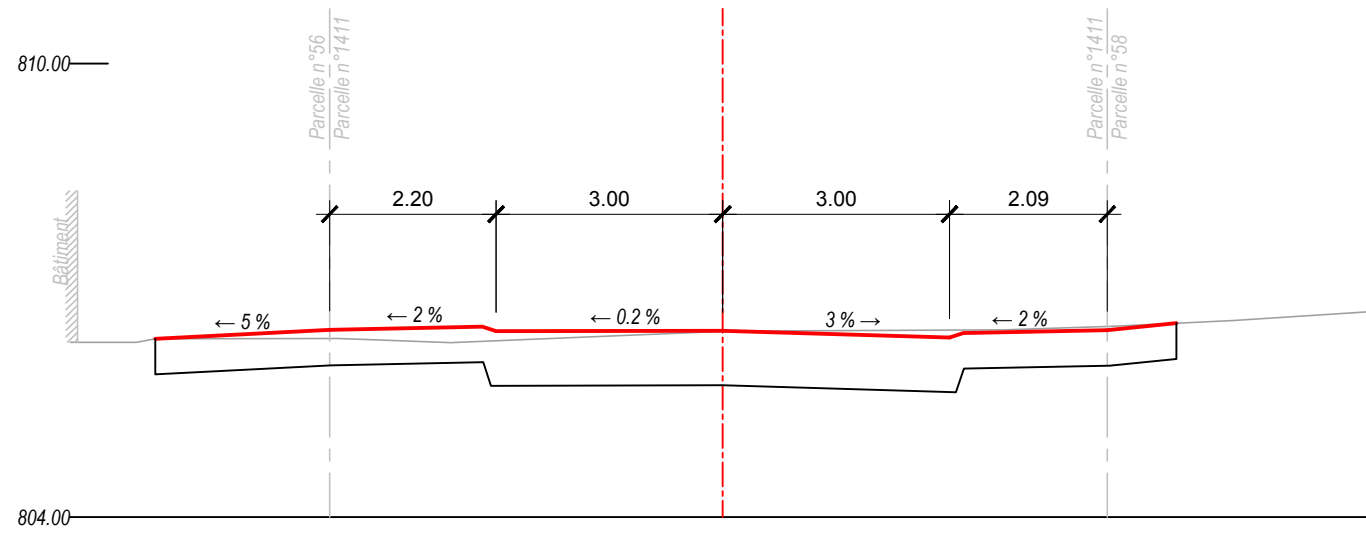
PROFIL 52
KM 579.67



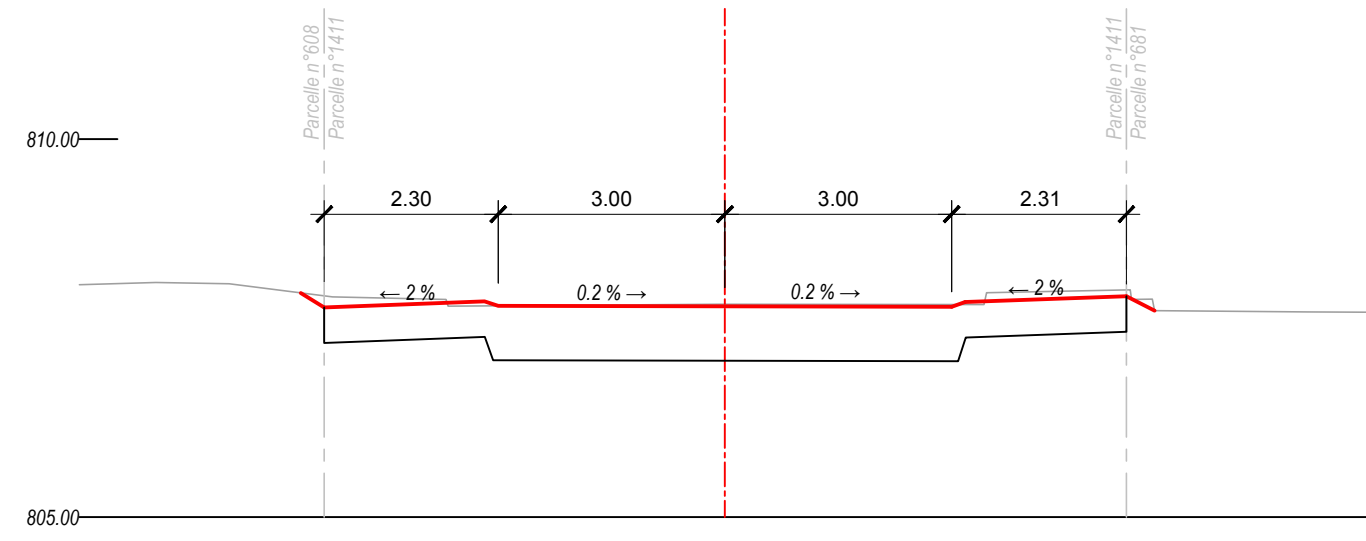
PROFIL 59
KM 691.59



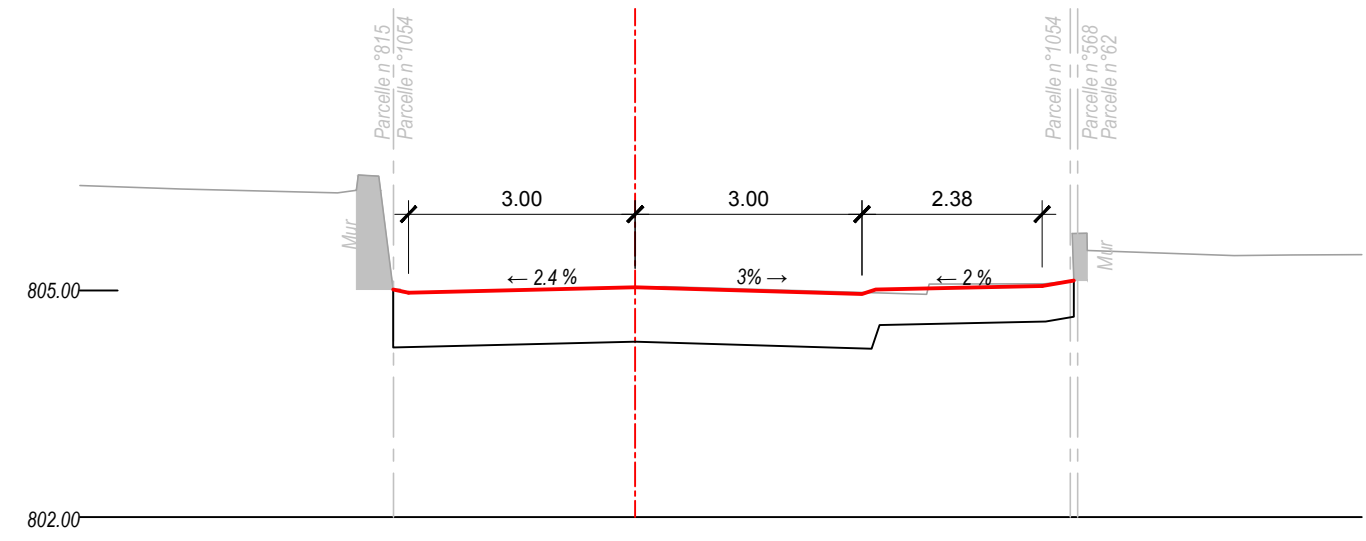
PROFIL 39
KM 421.65



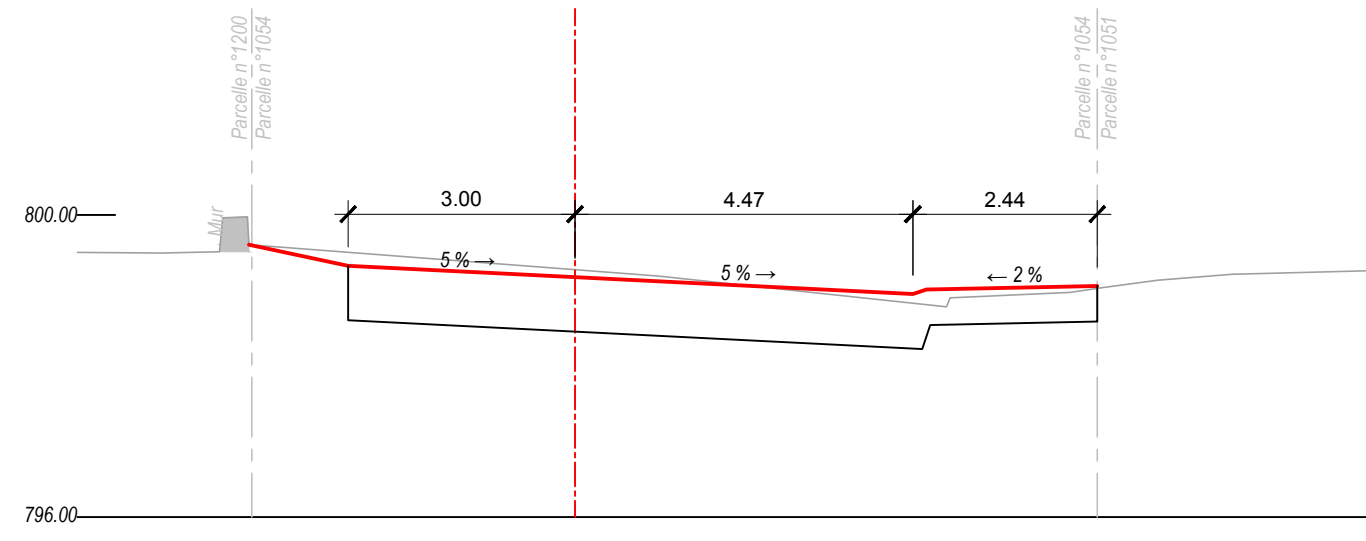
PROFIL 46
KM 507.12



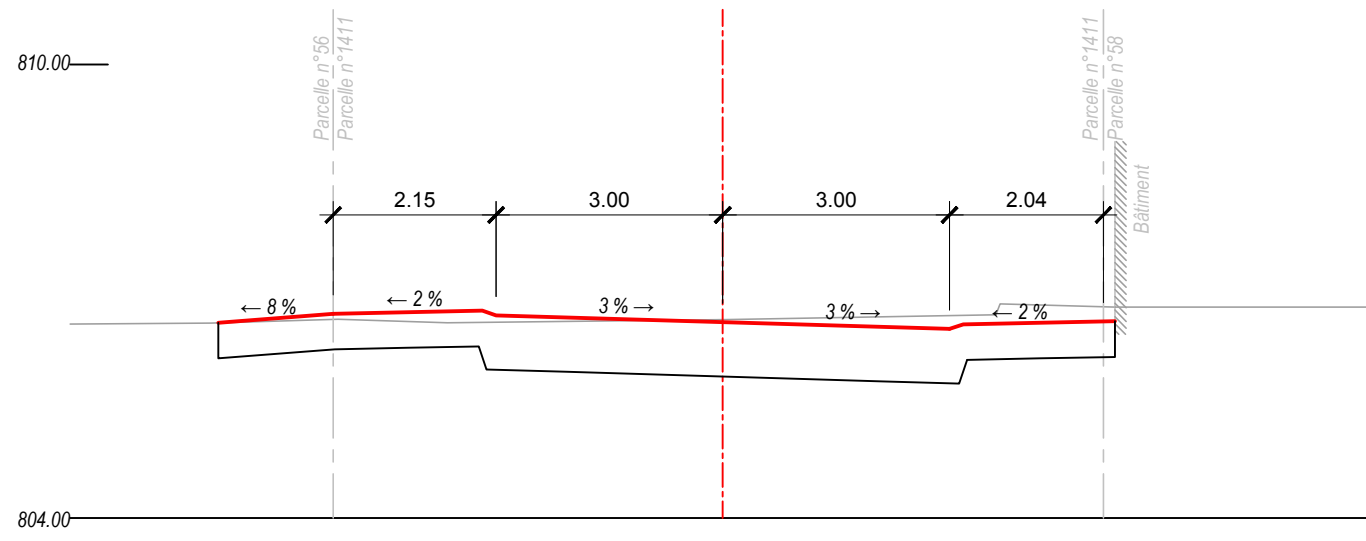
PROFIL 53
KM 595.12



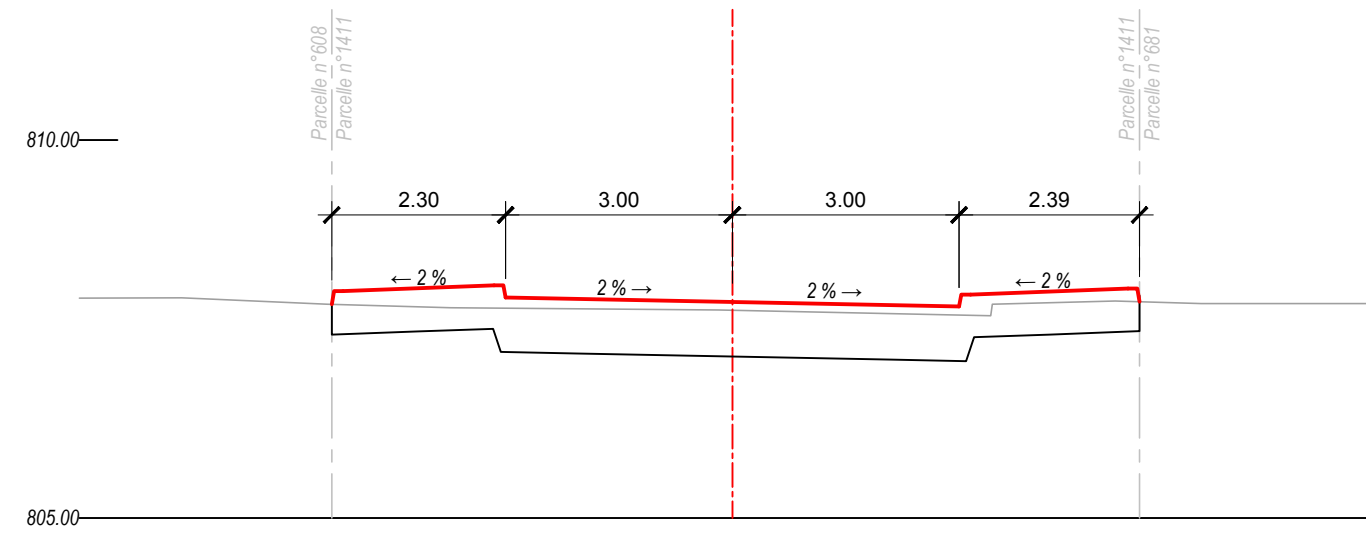
PROFIL 60
KM 708.48



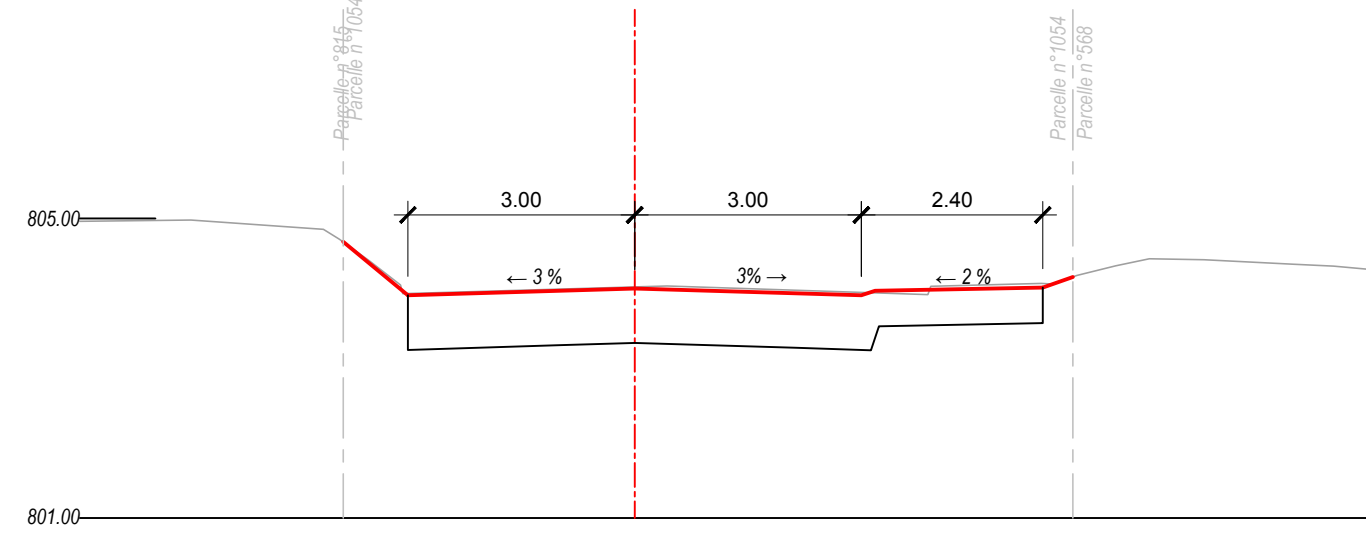
PROFIL 40
KM 421.65



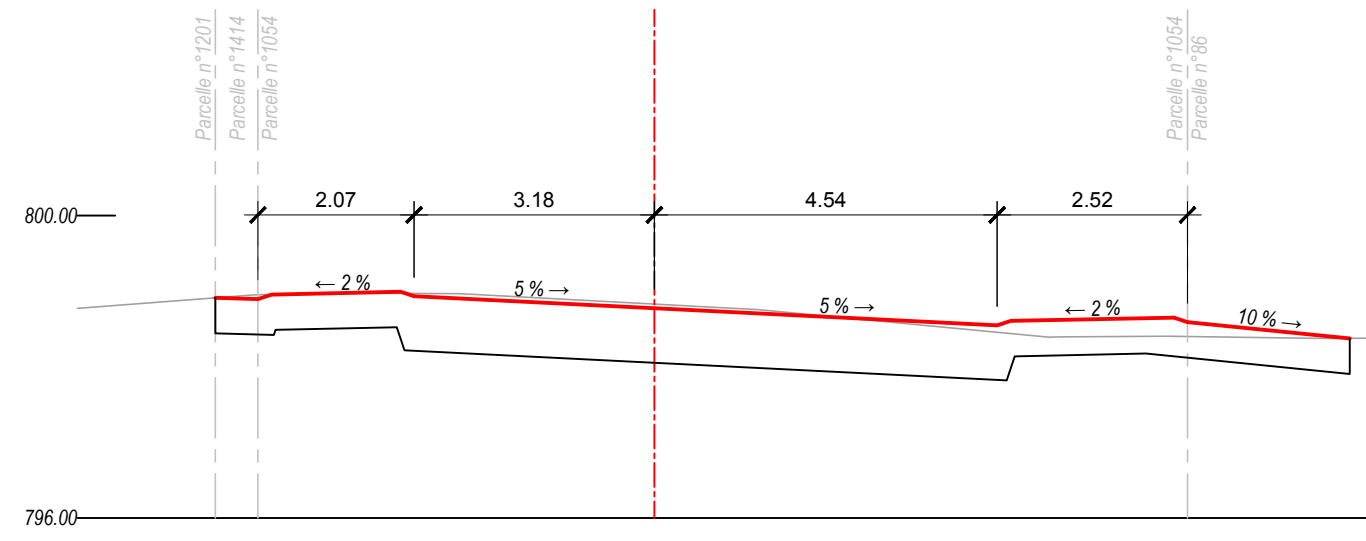
PROFIL 47
KM 514.50



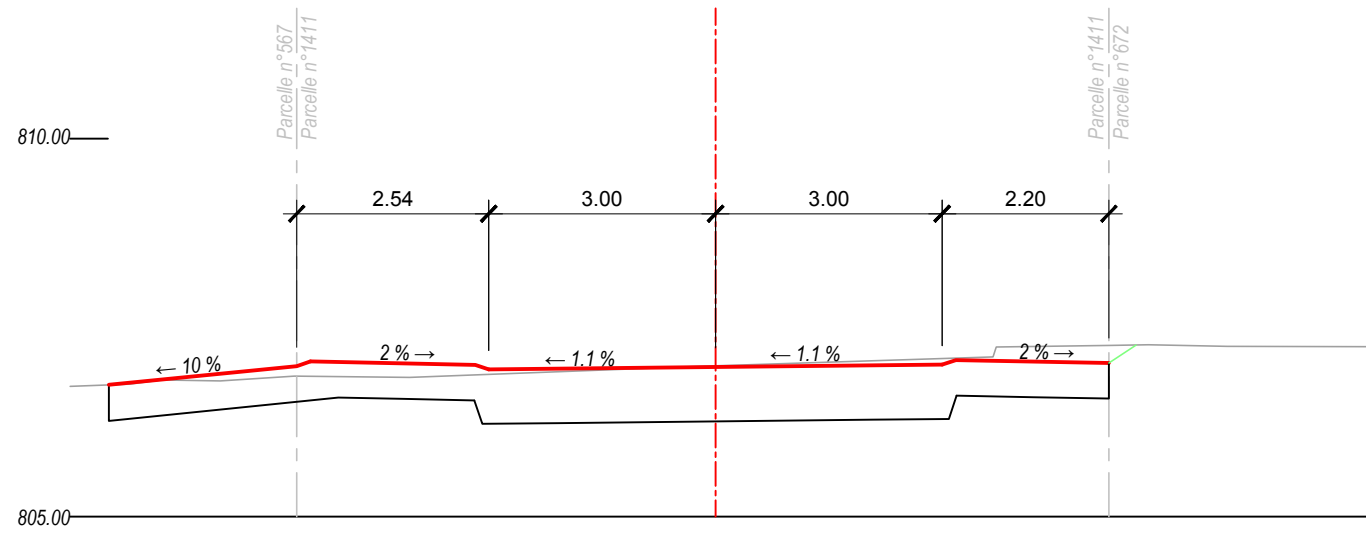
PROFIL 54
KM 613.79



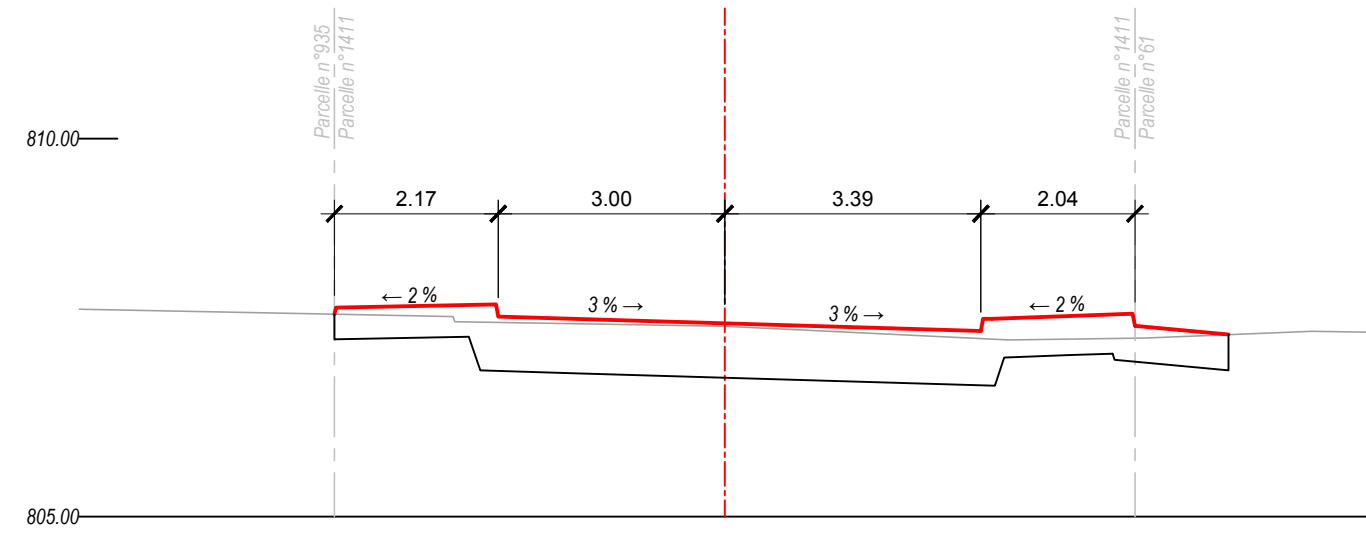
PROFIL 61
KM 723.58



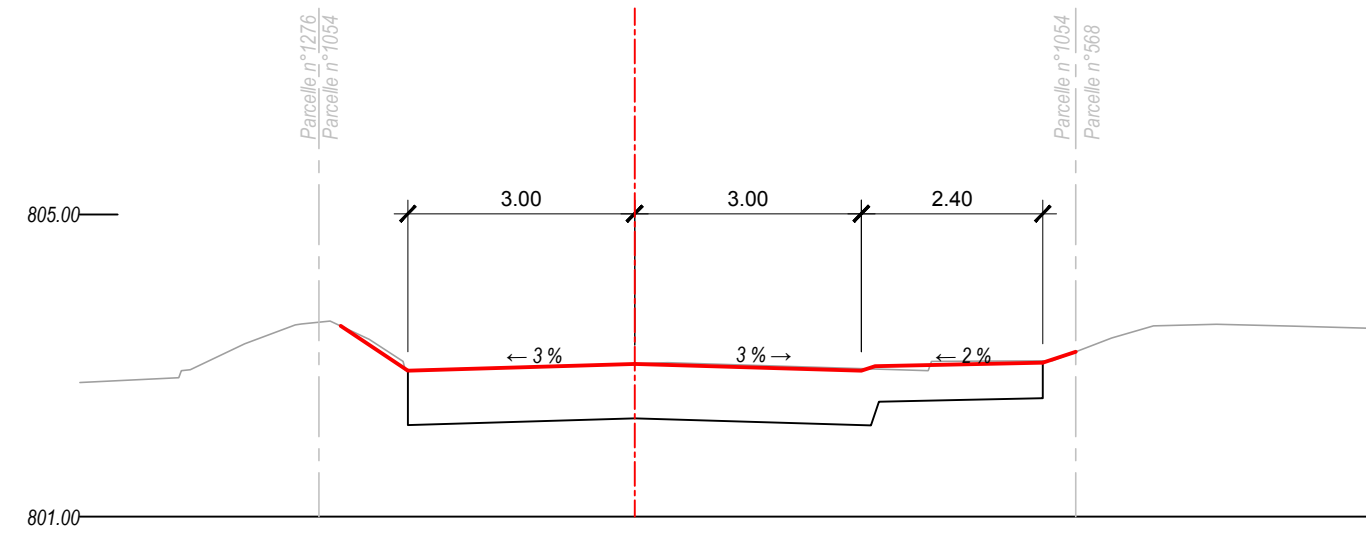
PROFIL 41
KM 446.75



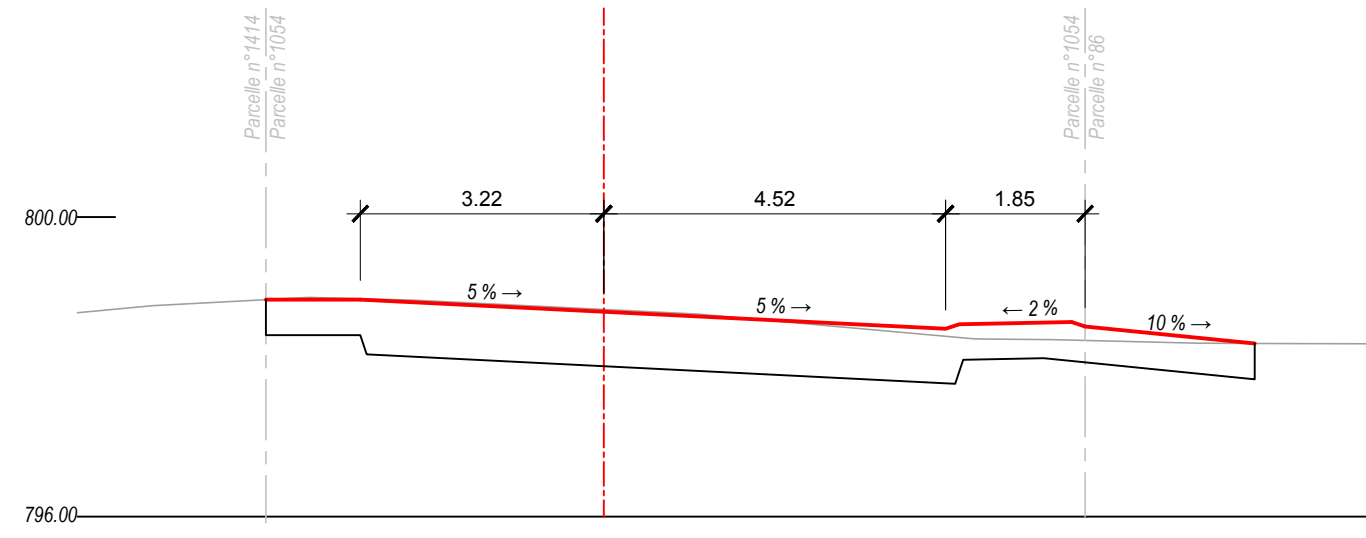
PROFIL 48
KM 527.80



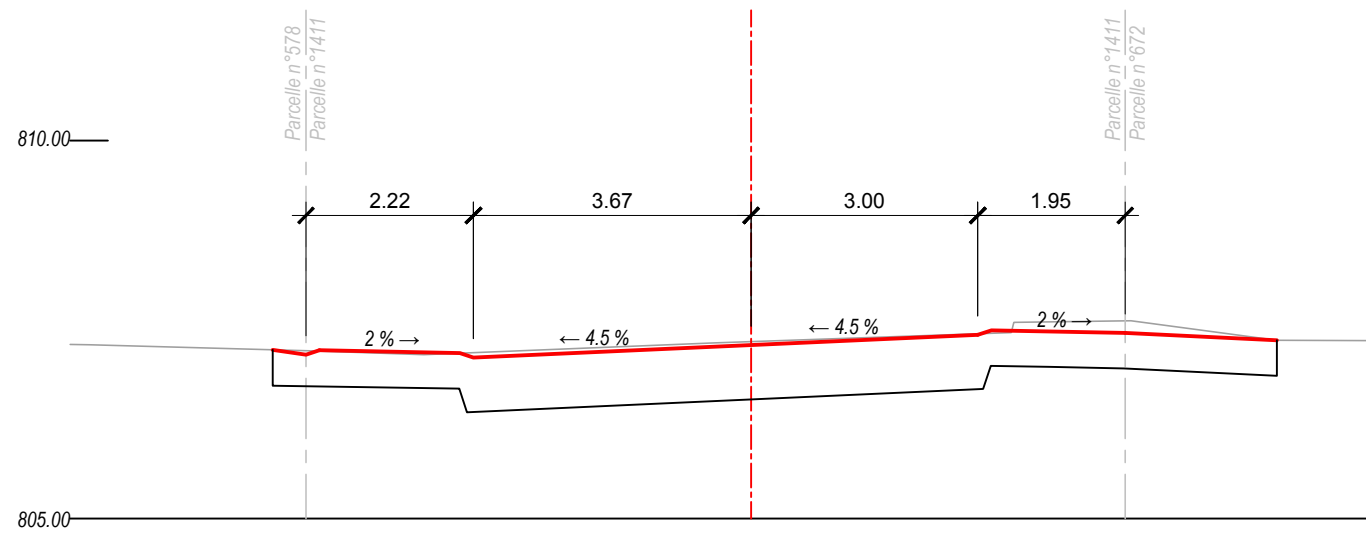
PROFIL 55
KM 632.50



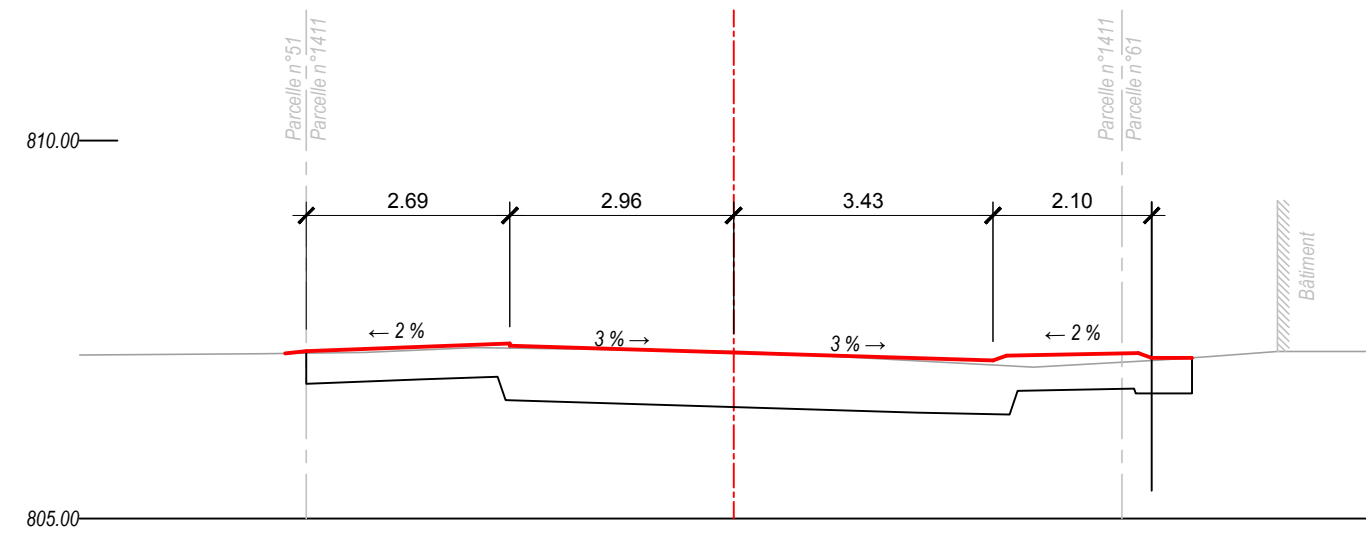
PROFIL 62
KM 728.18



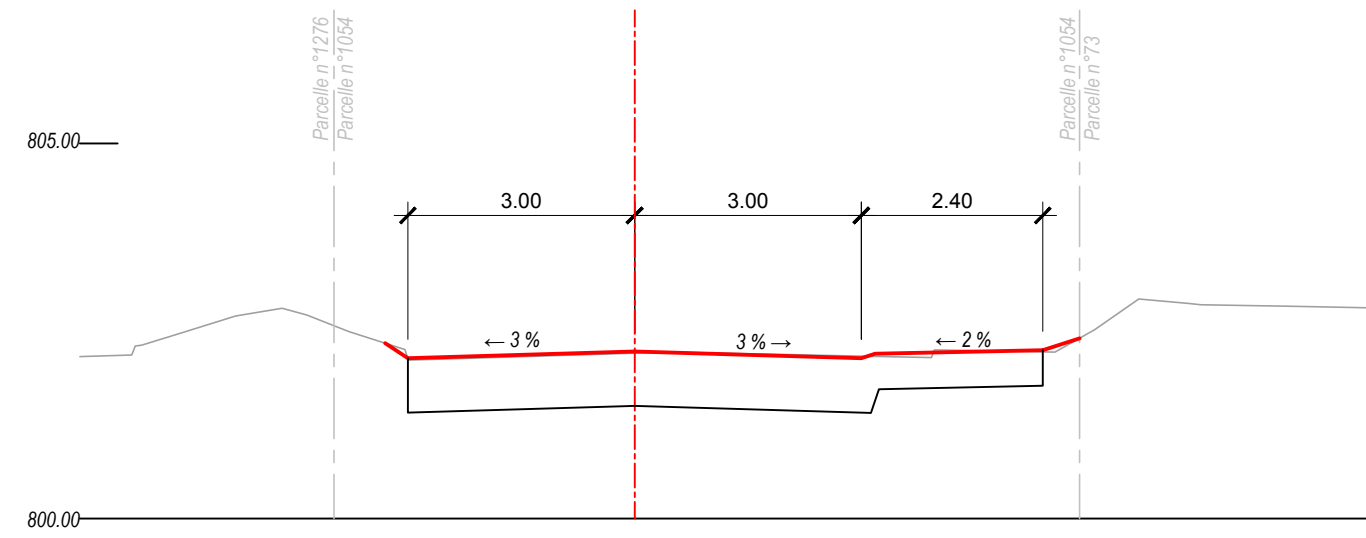
PROFIL 42
KM 461.94



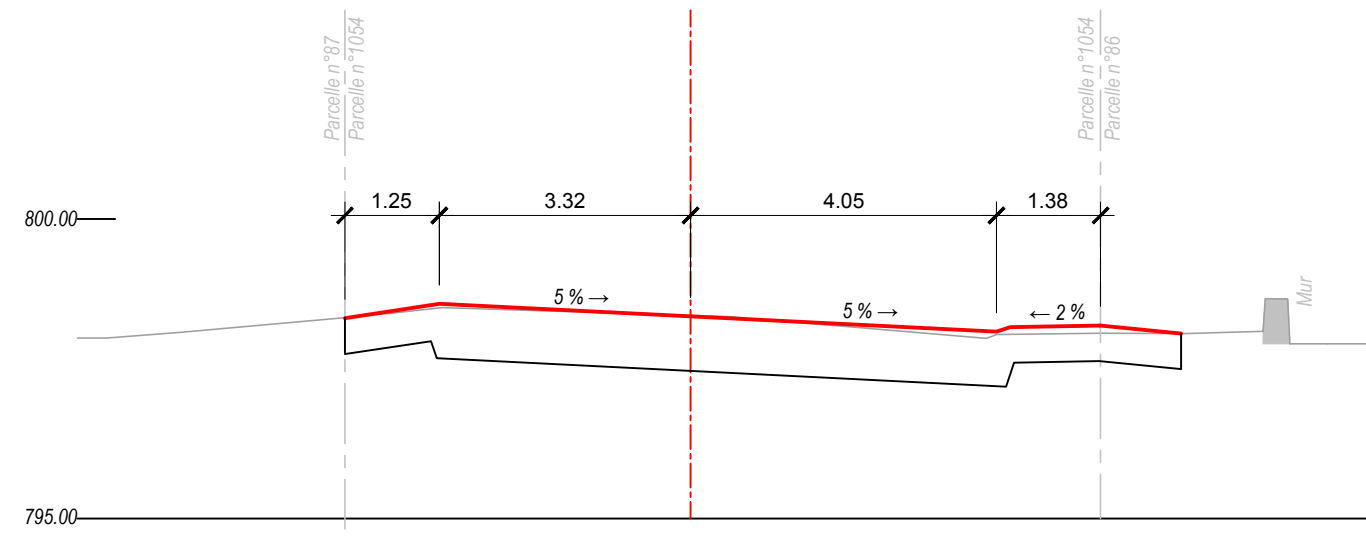
PROFIL 49
KM 541.45



PROFIL 56
KM 647.51



PROFIL 63
KM 737.52



BULLE, LE : L'AUTEUR DU PROJET :



Commune de Vuadens
Réaménagement du centre du village

Secteur : Axe 1000/ PR1700 à PR1800 - Rte cantonale Châtel-St-Denis - Bulle
Profils en travers - km 387.36 - 746.42